

# M60/M62/M66 Simister Island Interchange

TR010064

## ENVIRONMENTAL STATEMENT FIGURES CHAPTER 14 CLIMATE

APFP 5(2)(a)

Planning Act 2008

Infrastructure Planning (Applications: Prescribed  
Forms and Procedure) Regulations 2009

**VOLUME 6.2**

April 2024

Infrastructure Planning

Planning Act 2008

**The Infrastructure Planning  
(Applications: Prescribed Forms and  
Procedure) Regulations 2009**

**M60/M62/M66 Simister Island Interchange**  
Development Consent Order 202[ ]

---

**ENVIRONMENTAL STATEMENT FIGURES**  
**CHAPTER 14 CLIMATE**

---

<b>Regulation Reference</b>	5(2)(a)
<b>Planning Inspectorate Scheme Reference</b>	TR010064
<b>Application Document Reference</b>	TR010064/APP/6.2
<b>Author</b>	M60/M62/M66 Simister Island Interchange Costain Jacobs Partnership Project Team & National Highways

<b>Version</b>	<b>Date</b>	<b>Status of Version</b>
P01	April 2024	DCO APPLICATION ISSUE

## **CONTENTS**

<b>Environmental Statement Figures Chapter 14 Climate .....</b>	<b>1</b>
---	----------

## Environmental Statement Figures Chapter 14 Climate

1.1.1 This document contains the following figures:

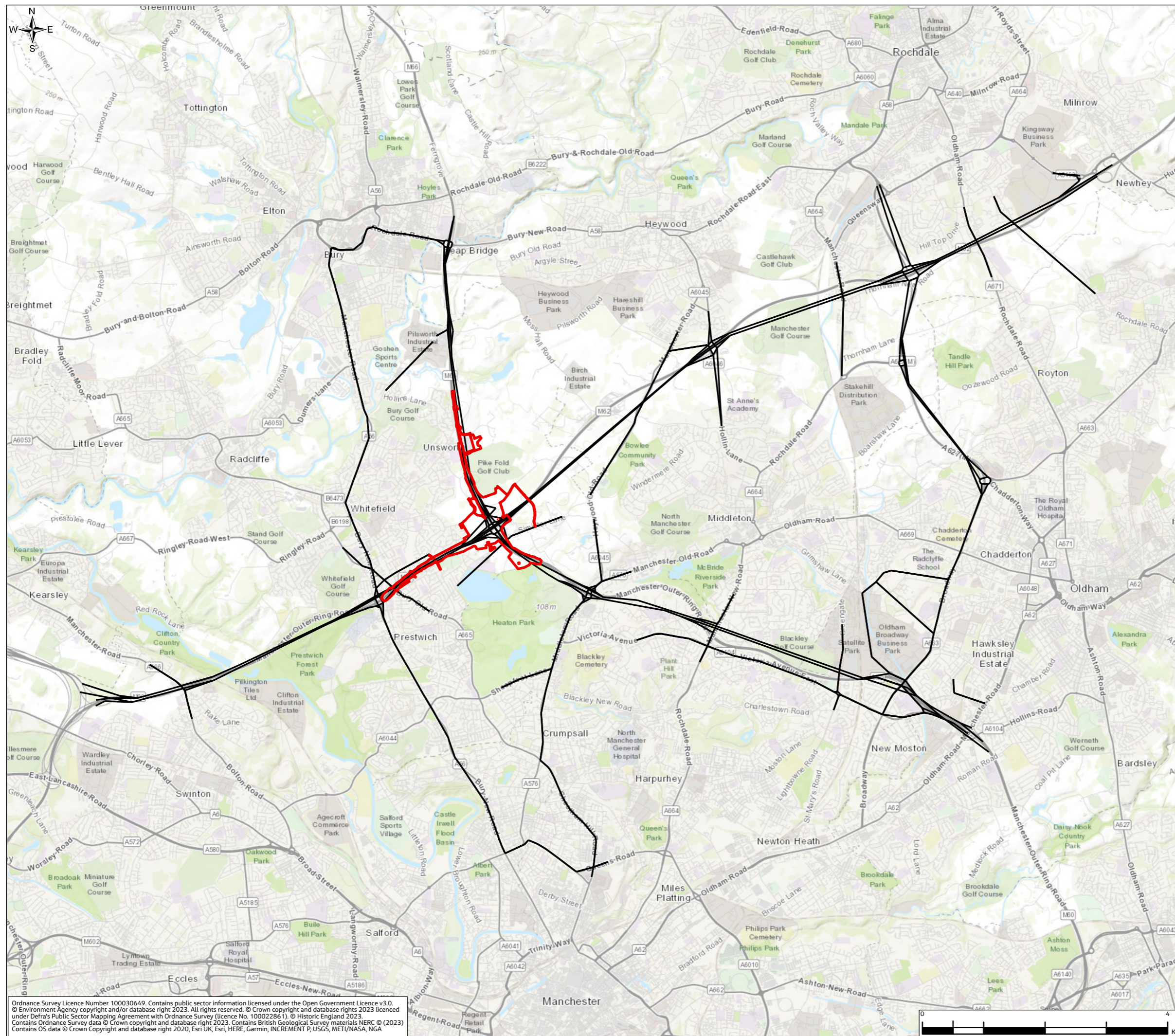
- Figure 14.1 Study Area for Operational Road User Greenhouse Gas Emissions
- Figure 14.2 Construction Areas Used for Land Use Change Greenhouse Gas Emissions Calculations
- Figure 14.3 Operational Areas Used for Land Use Change Greenhouse Gas Emissions Calculations



**FIGURE 14.1**

**Legend**

- Order Limits
- Road User Greenhouse Gas (GHG) Study Area



P01	JAN 24	For DCO application	LT	MS	JR	BB
Rev.	Rev. Date	Purpose of revision	Draw	Check'd	Rev'd	Appr'd
Development Consent Order Number: TR010064			Development Consent Order Drawing Number: 6.2			



**Project**  
 REGIONAL DELIVERY PARTNERSHIP  
 M60/M62/M66 SIMISTER ISLAND INTERCHANGE


**Drawing Title**  
 ENVIRONMENTAL STATEMENT  
 STUDY AREA FOR OPERATIONAL ROAD USER  
 GREENHOUSE GAS EMISSIONS

**Drawing Status**  
 S4 – SUITABLE FOR STAGED APPROVAL

Scale @ A3	1:60,000	DO NOT SCALE
Jacobs No.	B36601F0	
Client No.	HE548642	Rev P01

**Drawing Number**  
 HE548642-JAC-LDC-SII\_MLT-SK-LE-0063

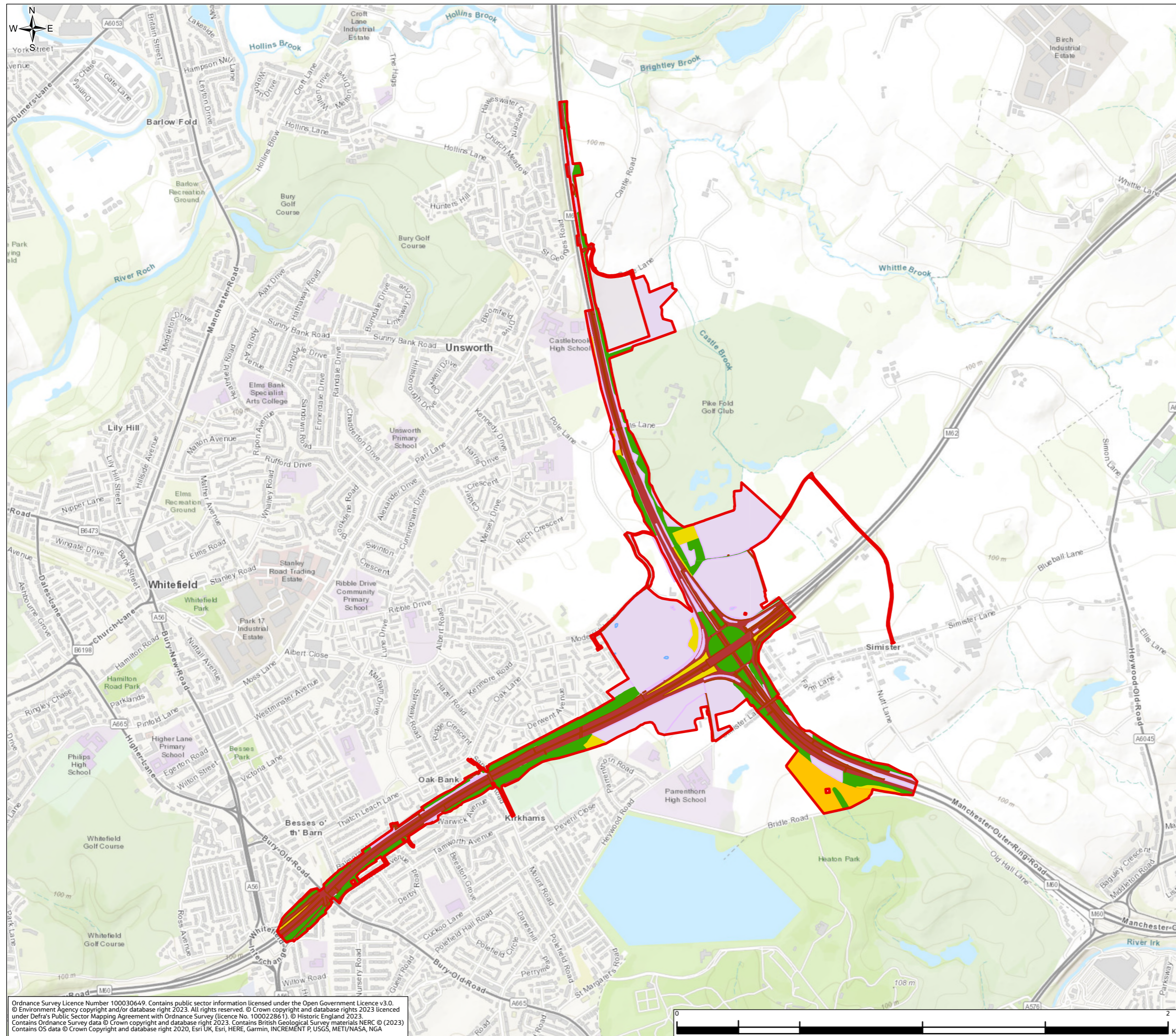
Ordnance Survey Licence Number 100030649. Contains public sector information licensed under the Open Government Licence v3.0. © Environment Agency copyright and/or database right 2023. All rights reserved. © Crown copyright and database rights 2023 licensed under Defra's Public Sector Mapping Agreement with Ordnance Survey (licence No. 100022861). © Historic England 2023. Contains Ordnance Survey data © Crown copyright and database right 2023. Contains British Geological Survey materials NERC © (2023) Contains OS data © Crown Copyright and database right 2020, Esri UK, Esri, HERE, Garmin, INCREMENT P, USGS, METI/NASA, NGA



© Copyright 2023 Jacobs UK Limited. The concepts and information contained in this document are the property of Jacobs. Use or copying of this document in whole or in part without the written permission of Jacobs constitutes an infringement of copyright. Limitation: This drawing has been prepared on behalf of, and for the exclusive use of Jacobs' Client, and is subject to, and issued in accordance with, the provisions of the contract between Jacobs and the Client. Jacobs accepts no liability or responsibility whatsoever for, or in respect of, any use of, or reliance upon, this drawing by any third party.

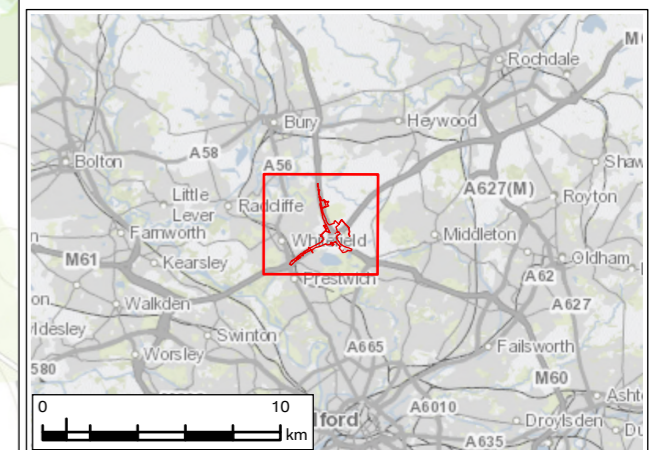


**FIGURE 14.2**




**Legend**

- Order Limits
- Construction Land Use Categories**
- Arable/cultivated land
- Broadleaved woodland
- Neutral grassland
- Upland and lowland heathland
- Urban
- Water



P01	JAN 24	For DCO application	LT	MS	JR	BB
Rev.	Rev. Date	Purpose of revision	Draw	Check'd	Rev'd	Appr'd
Development Consent Order Number: TR010064			Development Consent Order Drawing Number: 6.2			
<b>Project</b> REGIONAL DELIVERY PARTNERSHIP M60/M62/M66 SIMISTER ISLAND INTERCHANGE						
<b>Drawing Title</b> ENVIRONMENTAL STATEMENT CONSTRUCTION AREAS USED FOR LAND USE CHANGE GREENHOUSE GAS EMISSIONS CALCULATIONS						
<b>Drawing Status</b> S4 – SUITABLE FOR STAGED APPROVAL						
Scale @ A3		1:15,000	DO NOT SCALE			
Jacobs No.		B36601F0				
Client No.		HE548642	Rev P01			
Drawing Number		HE548642-JAC-LDC-SII_MLT-SK-LE-0064				

Ordnance Survey Licence Number 100030649. Contains public sector information licensed under the Open Government Licence v3.0. © Environment Agency copyright and/or database right 2023. All rights reserved. © Crown copyright and database rights 2023 licensed under Defra's Public Sector Mapping Agreement with Ordnance Survey (licence No. 100022861). © Historic England 2023. Contains Ordnance Survey data © Crown copyright and database right 2023. Contains British Geological Survey materials NERC © (2023) Contains OS data © Crown Copyright and database right 2020, Esri UK, Esri, HERE, Garmin, INCREMENT P, USGS, METI/NASA, NGA

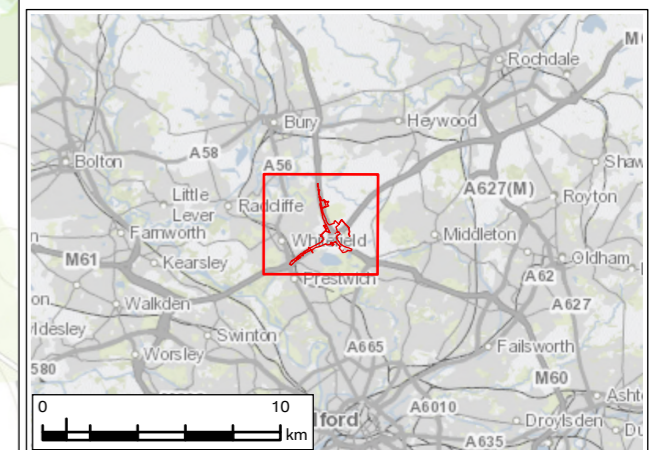
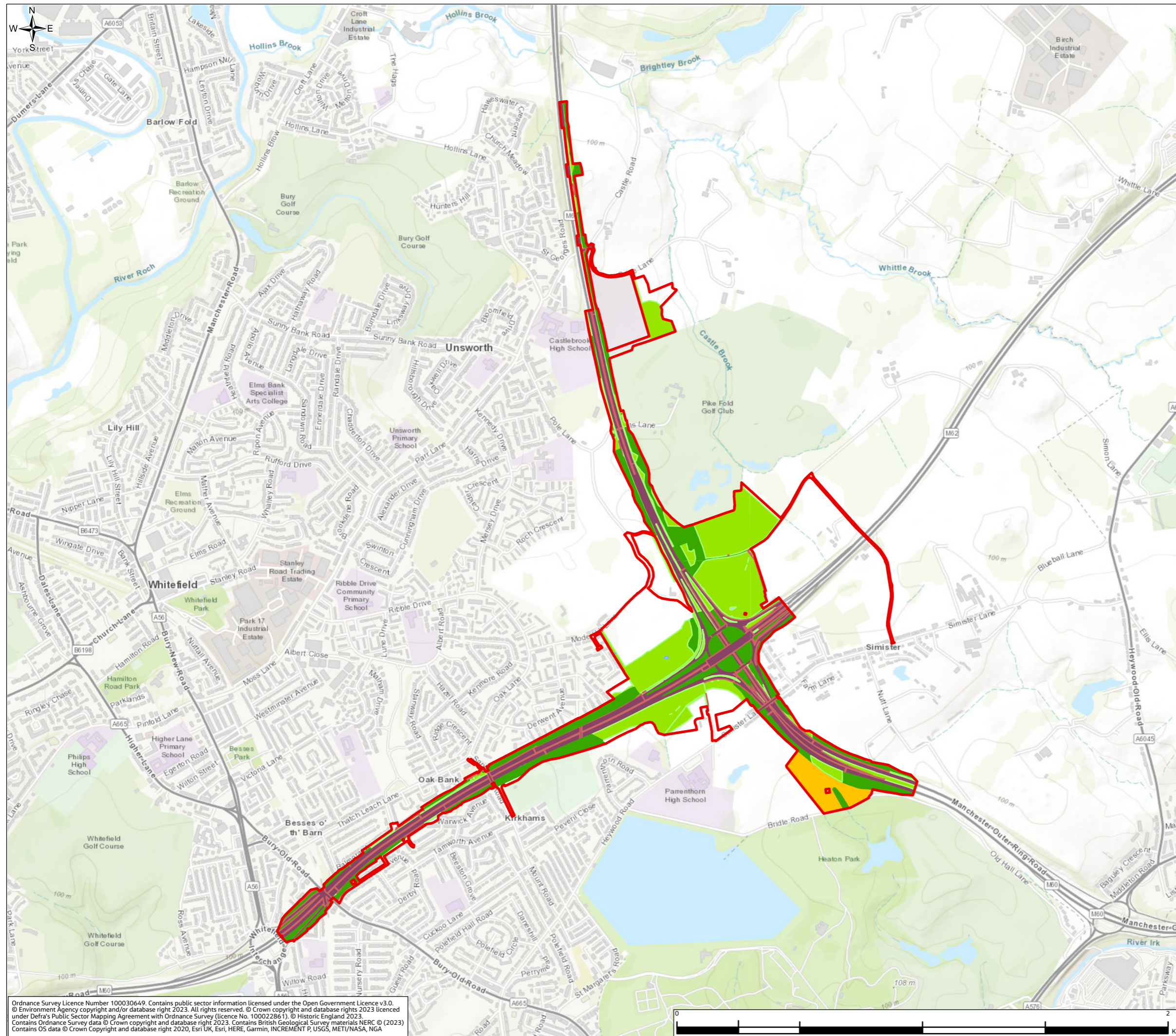




**FIGURE 14.3**

**Legend**

- Order Limits
- Operational Land Use Categories**
- Cropland
- Forestland
- Grassland
- Settlements
- Water



P01	JAN 24	For DCO application	LT	MS	JR	BB
Rev.	Rev. Date	Purpose of revision	Draw	Check'd	Rev'd	Appr'd
Development Consent Order Number: TR010064			Development Consent Order Drawing Number: 6.2			
<b>Project</b> REGIONAL DELIVERY PARTNERSHIP M60/M62/M66 SIMISTER ISLAND INTERCHANGE						
<b>Drawing Title</b> ENVIRONMENTAL STATEMENT OPERATIONAL AREAS USED FOR LAND USE CHANGE GREENHOUSE GAS EMISSIONS CALCULATIONS						
Drawing Status: S4 – SUITABLE FOR STAGED APPROVAL						
Scale @ A3		1:15,000	DO NOT SCALE			
Jacobs No.		B36601F0				
Client No.		HE548642	Rev P01			
Drawing Number: HE548642-JAC-LDC-SII_MLT-SK-LE-0065						

Ordnance Survey Licence Number 100030649. Contains public sector information licensed under the Open Government Licence v3.0. © Environment Agency copyright and/or database right 2023. All rights reserved. © Crown copyright and database rights 2023 licensed under Defra's Public Sector Mapping Agreement with Ordnance Survey (licence No. 100022861). © Historic England 2023. Contains Ordnance Survey data © Crown copyright and database right 2023. Contains British Geological Survey materials NERC © (2023) Contains OS data © Crown Copyright and database right 2020, Esri UK, Esri, HERE, Garmin, INCREMENT P, USGS, METI/NASA, NGA

